

TOWN OF SHAUNAVON

BYLAW 2021-17

TRAFFIC BYLAW

Contents

1. INTERPRETATION.....	2
2. SCOPE	3
3. INFRACTIONS.....	3
(a) "STOP" STREETS.....	3
(b) "YIELD" STREETS.....	3
(c) MISCELLANEOUS SIGNS.....	4
(d) SCHOOL BUS FLASHING LIGHTS.....	4
(e) SCHOOL CROSSING GUARD.....	4
(f) LUG VEHICLES.....	4
(g) PARKING.....	4
(h) POWER TURNS AND SPINNING OF WHEELS.....	5
(i) SNOWMOBILES.....	5
(j) SPEED.....	5
(k) U-TURNS.....	6
(L) WEIGHT RESTRICTIONS - TRUCK ROUTES.....	6
(m) VEHICLES ON PUBLIC LANDS.....	7
(n) BICYCLES, SKATEBOARDS, ROLLERBLADES AND/OR ROLLER SKATES.....	7
(o) LOADING ZONES.....	7
(p) STOP BEFORE ENTERING HIGHWAY.....	7
(q) LEFT TURN BETWEEN INTERSECTIONS.....	7
(r) OBSTRUCTING TRAFFIC.....	7
(s) SALE OF GOODS.....	7
(t) SIGHT TRIANGLE.....	7
(u) STOPPING PROHIBITED IN SPECIFIED PLACES.....	8
(v) GENERAL.....	8
4. SIGNAGE.....	8
5. PARADES AND FUNERAL PROCESSIONS.....	8
6. PENALTIES.....	9
(a) SIGNS:.....	9
(b) LUG VEHICLES AND POWER TURNS:.....	9
(c) PARKING, U-TURNS, PUBLIC RESERVE, LOADING ZONES:.....	9
(d) NOTICE OF VIOLATION:.....	9
(e) WEIGHT RESTRICTIONS:.....	9
(f) BICYCLES, SKATEBOARDS, ROLLERBLADES AND/OR ROLLERSKATES:.....	10
(g) SPEED, FAILING TO STOP, FAILING TO YIELD, ETC.....	10
7. IMPOUNDING.....	10
8. REPEAL OF EXISTING BYLAWS.....	10
9. COMING INTO FORCE.....	10
APPENDIX 1.....	11
"STOP" STREETS.....	11
"STOP" STREETS.....	12
APPENDIX 2.....	13
"YIELD" STREETS.....	13
APPENDIX 3.....	14
"NO U-TURN" INTERSECTIONS.....	14
APPENDIX 4.....	15
LOADING ZONES (Section 2. (d)).....	15
APPENDIX 5.....	15
"NO THROUGH ROAD".....	15
APPENDIX 6.....	16
Form 1 - PERMIT TO OPERATE LUG VEHICLE.....	16
APPENDIX 7.....	17
ANGLE PARKING ONLY.....	17
APPENDIX 8.....	18
"NO PARKING" ZONES.....	18
APPENDIX 9.....	19
RESTRICTED VEHICLE PARKING.....	19
APPENDIX 10.....	20
"HANDICAPPED PARKING" AREAS.....	20
APPENDIX 11.....	21
HEAVY VEHICLE ROUTES.....	21
APPENDIX 12.....	22
PUBLIC LANDS.....	22
APPENDIX 13.....	23
"FORM 2 - Notice of Violation".....	23

**TOWN OF SHAUNAVON
BYLAW NO. 2021-17**


**A BYLAW TO REGULATE THE OPERATION AND PARKING OF VEHICLES
AND THE USE OF THE HIGHWAYS**

The Council of the Town of Shaunavon in the Province of Saskatchewan enacts as follows:

This bylaw may be referred to as the **Traffic Bylaw**.

1. INTERPRETATION

- (a) "**angle parking**" means the parking of vehicles with the right front wheel drawn up to the curb on the right-hand side of the highway, or at a distance of not more than thirty (30) centimetres from such curb, the vehicle to be placed at an angle of forty-five (45) degrees with the curb.
- (b) "**CAO**" means the Chief Administrative Officer of the Town of Shaunavon.
- (c) "**curb**" means the lateral boundaries of a roadway, whether or not marked by curbing.
- (d) "**council**" means the council of the Town of Shaunavon.
- (e) "**heavy vehicle**" means a vehicle with or without load which alone or together with any trailer, semi-trailer or other vehicle being towed, weighs 4.5 tonnes or more.
- (f) "**highway**" means a roadway, parkway, driveway, square or place designed and intended for or used by the general public for the passage of vehicles, but does not include any area, whether privately or publicly owned, that is primarily intended to be used for the parking of vehicles and the necessary passageways on that area and does not include a provincial highway within the municipality as designated pursuant to the provisions of *The Highways and Transportation Act, 1997*.
- (g) "**justice**" means a justice of the peace as per *The Interpretation Act, 1995*
- (h) "**loading zone**" means that portion of a public highway adjacent to the curb designated by signs and/or markings for the exclusive use of vehicles loading or unloading passengers or goods.
- (i) "**lug vehicle**" means any vehicle, portable engine or traction engine having metal spikes, lugs or cleats projecting from the face of the wheels or tires thereof, or having metal track tread.
- (j) "**municipality**" means the Town of Shaunavon.
- (k) "**parade**" shall mean any group of pedestrians marching or walking on the highway and numbering twenty - five (25) or more (except the militia or any unit of Her Majesty's Forces) and any group of vehicles numbering ten (10) or more and proceeding under a common leadership, except funeral processions.
- (l) "**parallel parking**" means the parking of a vehicle with both right wheels thereof drawn up to the curb on the right-hand side of the highway, or at a distance of not more than thirty (30) centimetres from such curb.
- (m) "**park**" and "**parking**" have the meanings ascribed thereto by *The Traffic Safety Act*.
- (n) "**place of public assembly**" means schools, theatres, moving picture theatres, churches, hockey rinks, curling rinks, dance halls and public assembly halls.
- (o) "**pedestrian crosswalk**" means:
 - i) that portion of a highway designated by signs and/or markings for the use of pedestrians to cross a highway;



- ii) where there are no signs, markings or flashing signal, that portion of a highway within the prolongation of the lateral boundary lines of the adjacent or intersection sidewalks at the end of a block;
 - iii) where this is no sign, marking, sidewalk or flashing signal, that portion of the highway measured five (5) metres back from the intersection and parallel across the roadway.
- (p) "**power turn**" means to maneuver a vehicle in such a manner to cause part of the vehicle to depart from its ordinary line of progress by the sudden use of acceleration and/or braking.
 - (q) "**special constable**" means the Royal Canadian Mounted Police or a person appointed to enforce municipal bylaws.
 - (r) "**speed bump**" means an uneven patch on the highway constructed of asphalt, concrete or other like material for the purpose of controlling speed.
 - (s) "**speed zone**" means any portion of a highway within the Town of Shaunavon, as designated herein, and identified by a sign erected and maintained at each end thereof, indicating the maximum speed applicable.
 - (t) "**stop**" means:
 - i) when required, a complete cessation from movement; or
 - ii) when prohibited, any stopping, even momentarily, of a vehicle, whether occupied or not, except when necessary to avoid conflict with other traffic control signal
 - (v) "**U-turn**" means the turning of a vehicle so as to cause it to proceed in the opposite direction from which it was proceeding immediately prior to the commencement of such turn
 - (w) "**vehicle**" means a vehicle, trailer, or semi-trailer or a motor vehicle as ascribed to it by *The Traffic Safety Act*.

2. SCOPE

- (a) "**STOP**" STREETS
The streets and avenues listed in APPENDIX 1 are designated as "Stop" streets.
- (b) "**YIELD**" STREETS
The streets and avenues listed in APPENDIX 2 are designated as "Yield" streets.
- (c) "**NO U-TURN**" INTERSECTIONS
The intersections of streets and avenues listed in APPENDIX 3 are designated as "No U-Turn" intersections.
- (d) "**LOADING ZONES**"
The highway locations listed in APPENDIX 4 are designated as "Loading Zones".
- (e) "**NO THROUGH ROAD**"
The intersections listed in APPENDIX 5 are designated as "No Through Road".

3. INFRACTIONS

- (a) "**STOP**" STREETS
The provisions of *The Traffic Safety Act* shall apply to all traffic approaching and facing a "Stop" sign erected and maintained in accordance with the provisions of Section 4. (a).
- (b) "**YIELD**" STREETS
The provisions of *The Traffic Safety Act* shall apply to all traffic approaching and facing a "Yield" sign erected and maintained in accordance with the provisions of Section 4. (b).



 3

- (c) **MISCELLANEOUS SIGNS**
- (1) No person shall, except where authorized by resolution of council or when duly authorized by law, erect upon or immediately adjacent to any highway, any sign, marker, signal or light or any advertising sign or device.
 - (2) No person shall deface, damage, destroy or remove any sign or marker erected pursuant to this bylaw.
- (d) **SCHOOL BUS FLASHING LIGHTS**
- (1) Subject to subsection (2) the operator of a school bus when operating a school bus on public highways in the Town of Shaunavon shall not activate the safety lights.
 - (2) The provisions of subsection (1) shall not apply to Provincial Highways No. 13 and 37 nor Tenth Avenue within the limits of the municipality.
- (e) **SCHOOL CROSSING GUARD**
- The driver of a vehicle shall bring the vehicle to a stop when directed to do so by a school crossing guard patrolling a crosswalk.
- (f) **LUG VEHICLES**
- (1) No person shall propel, operate or drive any lug vehicle upon any highway within the Town of Shaunavon without first having obtained from the CAO a permit in writing authorizing same.
 - (2) The CAO is hereby authorized to issue permits in writing for the purpose of Section 3. (f)(1) of this bylaw in any case where the applicant therefore has signed a written undertaking in Form 1, APPENDIX 6. Provided that the CAO shall not issue any such permit unless he is satisfied that with reasonable care in operation the lug vehicle may be propelled or driven over any highway without damage resulting thereto or to any bridge or culvert thereon.
 - (3) Nothing contained in subsection (f)(1) shall be deemed to preclude the transport of any lug vehicle as herein defined over any highway where same is being carried by means of a rubber-tired trailer or other conveyance equipped with rubber tires.
- (g) **PARKING**
- (1) Except as otherwise provided herein, the parking of vehicles is permitted on all highways within the municipality.
 - (2) (i) subject to the provisions of subsection (ii), no person shall park a vehicle in any lane, nor in any street so as to obstruct the entrance to any lane or to a driveway or approach leading to private premises;
 - (ii) notwithstanding the provisions of subsection (i), a vehicle may be parked in any lane for the purpose of taking on or discharging cargo, provided no such vehicle shall be so parked for a period exceeding thirty (30) minutes at one time, unless written permission has first been obtained from the CAO or a police officer of the municipality for an extension of such time limit.
 - (3) (i) Except as provided for in subsection 3. (g) (3) (iii); every person parking a vehicle upon a highway within the municipality where parking is permitted shall parallel park same;
 - (ii) No person shall park a vehicle facing the opposite direction of the flow of traffic;
 - (iii) every person parking a vehicle upon the highways listed in APPENDIX 7 shall angle park same.
 - (4) No person shall park a vehicle in any "No Parking" area as designated in APPENDIX 8.
 - (5) No person shall park a vehicle within five (5) metres of any street intersection or fire hydrant.
 - (6) Timelines for Parking



4

- i) Subject to Sub-section (ii); No person shall park a vehicle on any highway at one place for any period of time exceeding seventy-two (72) consecutive hours.
 - ii) Council may authorize permits be issued to allow for temporary parking of trailers, dumpsters, etc. to allow for construction or extensive renovation projects that require more than seventy-two (72) hours to complete.
- (7) No person shall park any vehicle in any private parking place or on any private property unless he is the owner, occupant, licensee or permittee of the parking place or private property, except with the consent of such owner, occupant, licensee or permittee.
- (8)
 - (i) subject to section (ii), no person shall park any commercial vehicle designed for carrying or intended for the carrying of oil, gasoline or other inflammable, combustible or explosive material, within thirty (30) metres from any building in the Town of Shaunavon used or intended for use, in whole or in part, as a place of dwelling, a hotel or place of public assembly.
 - (ii) nothing in subsection (i) shall be deemed to restrict the parking of any such vehicle for such period of time as may be necessary to take on or discharge cargo.
 - (iii) subject to subsection (ii) trucks and trailers carrying dangerous goods shall not park within the Town corporate limits.
- (9) No person shall park a vehicle with a manufacture's rated capacity in excess of 5,500 kilograms or a length in excess of 7.62 metres (25') on any streets or avenues designated in APPENDIX 9 or on any streets or avenues that are in the Zoning Districts designated in APPENDIX 9.
- (10) No person shall park an unregistered vehicle on any highway.
- (11) No person shall park or drive a vehicle on any boulevard within the municipality, unless prior approval has been obtained from Council.
- (12) No person shall park a vehicle in any "Handicapped Parking" area as designated in APPENDIX 10 at any time unless the vehicle has an official approved handicapped sign on it.
- (h) **POWER TURNS AND SPINNING OF WHEELS**
 - (1) The operator of a vehicle shall not execute "Power Turns" on any highway in the municipality.
 - (2) No person shall operate a vehicle in such a manner as to cause debris, gravel, stones or other foreign objects to be thrown by spinning of wheels.
- (i) **SNOWMOBILES**
 - (1) Notwithstanding the provisions contained in *The Snowmobile Act*, (and subject to section 3. (i) (2)), it shall be lawful to operate a snowmobile between the hours of 7:00 a.m. and 11:00 p.m. on any highway, except Provincial Highways No. 13 and 37 within the limits of the municipality, for the purpose of a direct route to and from the boundaries of the Town.
 - (2) Notwithstanding subsection (1) hereof, it shall be lawful to operate a snowmobile on the portion of Provincial Highways No. 13 and No. 37 for the purpose of crossing the provincial highways.
 - (3) Notwithstanding subsection (1) hereof it shall be lawful to operate a snowmobile on Centre Street from First Avenue to Fifth Avenue and on Third Avenue from Second Street West to Second Street East only at intersections thereof and only for the purpose of crossing the said street or avenue.
- (j) **SPEED**
 - (1) Subject to subsections (2), (3), (4), and (5) no person shall operate a vehicle in the municipality at a speed greater than forty (40) km/hour.



- (2) No person shall operate a vehicle at a speed greater than twenty-five (25) km/hour adjacent to nor within school zones, playgrounds, campgrounds, recreational complexes, and parks; 24 hours/day/7 days/week, including, but not limited to:
- (i) Fourth Avenue from First Street East to Second Street East
 - (ii) Fifth Avenue from Fourth Street West to Fifth Street East inclusive
 - (iii) Sixth Avenue from West boundary of parcel L to East Boundary of parcel L
 - (iv) Sixth Avenue from First Street West to Third Street West
 - (v) Seventh Avenue from Fourth Street West to Second Street West
 - (vi) First Street West from Fifth Avenue to Sixth Avenue
 - (vii) Third Street West from Fifth Avenue to Sixth Avenue
 - (viii) First Street East from Fourth Avenue to Fifth Avenue
 - (ix) Second Street East from Fourth Avenue to Fifth Avenue
 - (x) Fourth Street East from Fourth Avenue to Fifth Avenue
 - (xi) Fifth Street East from Sixth Avenue to Fifth Avenue
 - (xii) Avondale Park: Ninth Street West, south of Sixth Avenue; and the lane adjacent to Avondale Park, from Ninth Street West to Fifth Avenue.
 - (xiii) Within Parcel V, Plan No. 101897714; Recreation Complex
- (3) No person shall operate a vehicle at a speed greater than:
- (i) Sixty (60) km/hour on Provincial Highways No. 13 and No. 37 through the Town of Shaunavon from a point 100 metres south of its intersection with the railway tracks to a point 100 metres north of its intersection with Fifth Avenue.
 - (ii) Seventy (70) km/hour on Provincial Highways No. 13 No. 37 through the Town of Shaunavon from a point 100 metres north of its intersection with Fifth Avenue to the most northerly boundary of the municipality.
- (4) No person shall operate a vehicle at a speed greater than Eighty (80) km/hour on the East/West route of Provincial Highway No. 13 which is within the boundaries of the municipality.
- (5) The provisions of subsections (1) to (4) shall not apply to the operators of fire engines or fire department apparatus or to vehicles being operated by law enforcement officers or to operators of ambulances or rescue vehicles where these vehicles are being operated in emergency duty and employing the siren and emergency lights.
- (k) **U-TURNS**
- (1) No person shall cause a vehicle to make a U-turn between intersections, and at the intersection of a highway with a lane or an alley in the municipality.
 - (2) No person shall cause a vehicle to make a U-turn at the intersections designated in APPENDIX 3. This shall apply to all traffic approaching and facing a "No U-turn" sign erected and maintained in accordance with the provisions of Section 4.(c).
- (L) **WEIGHT RESTRICTIONS - TRUCK ROUTES**
- (1) No person shall operate a vehicle or a combination of vehicles when the combined gross weight of the vehicle(s) with or without a load exceeds 12,000 kg except on a highway within the municipality designated as a Heavy Vehicle Route, as listed in APPENDIX 11
 - (2) No person shall operate a vehicle or a combination of vehicles when the combined gross weight of the vehicles(s) with or without a load exceeds 62,500 kg on any highway, except Provincial Highways No. 13 and 37, within the municipality. For vehicles traveling on Provincial Highways No. 13 and 37 within the municipality, the weight of a load cannot exceed the maximum allowable weight pursuant to *The Vehicle Weight and Dimension Regulations, 2010*.
 - (3) Subsections (1) and (2) shall not apply to vehicles making delivery on any highway in the municipality or obtaining repairs for the unit provided that the operator of the vehicle(s) uses the most direct route from and to the heavy vehicle route, as listed in APPENDIX 11.

- (4) The provisions of *The Police Act, 1990* and *The Highways and Transportation Act, 1997* shall apply to the operators of vehicles referred to in subsections (1) and (2).
 - (5) Council may by resolution in each year restrict the travel of heavy vehicles on certain streets and/or avenues within the municipality where it is deemed these vehicles may damage said streets and/or avenues.
 - (6) No person operating a vehicle shall use engine retarder brakes in the Town, except to avoid or reduce the impact of a collision or in the case of such other emergency.
- (m) **VEHICLES ON PUBLIC LANDS**
- (1) No person shall operate or park a vehicle on any areas designated in APPENDIX 12, except with the express consent of the owner or lessee of the property.
 - (2) The provisions of subsection (1) shall not apply to maintenance vehicles, emergency vehicles or vehicles using a designated parking area.
- (n) **BICYCLES, SKATEBOARDS, ROLLERBLADES AND/OR ROLLER SKATES**
- (1) No person shall operate a bicycle without having at least one hand on the handlebar.
 - (2) No person shall operate a bicycle or a skateboard, or use rollerblades and/or roller skates on a sidewalk in the downtown core designated as C1 in The Town of Shaunavon Zoning Bylaw.
 - (3) No person shall operate a bicycle or skateboard, or use rollerblades and/or roller skates in a dangerous or careless manner.
- (o) **LOADING ZONES**
- (1) No operator of a vehicle shall remain in a loading zone for a period exceeding five (5) minutes for the purpose of embarking or disembarking passengers, provided that on the expiration of the five-minute period the onus of proving the loading and unloading of goods shall rest with the driver of any vehicle found in such loading zone.
 - (2) No operator of a vehicle shall remain in a loading zone for a period in excess of fifteen (15) minutes for the purpose of loading or unloading goods.
- (p) **STOP BEFORE ENTERING HIGHWAY**
- Every driver of a vehicle within the municipality shall yield the right of way to oncoming traffic when entering a highway from a lane or other place.
- (q) **LEFT TURN BETWEEN INTERSECTIONS**
- No person shall cause a vehicle to make a left turn between intersections, except when entering or exiting a lane or alley, parking lot or driveway.
- (r) **OBSTRUCTING TRAFFIC**
- No driver of a vehicle within the municipality shall stop in such a fashion as to obstruct traffic.
- (s) **SALE OF GOODS**
- No person shall offer goods or services for sale on any highway, boulevard or sidewalk except when an existing business having a permanent location does so as a special promotion on the sidewalk immediately fronting their business, and then only so as to not adversely obstruct pedestrians.
- (t) **SIGHT TRIANGLE**
- No person shall, on a street intersection site, within the sight triangle area bounded by the street lines for a distance of eight (8) metres from their common point of intersection and the diagonal which joins the extreme points; erect a structure, place an obstruction or grow vegetation over 0.6 metres above the grade of the streets that abut the site.




- (u) **STOPPING PROHIBITED IN SPECIFIED PLACES**
 - (1) No operator of a vehicle shall stop such vehicle in any of the following places, except where necessary to avoid collision or conflict with other traffic or in compliance with the directions of a Police Officer:
 - (i) within an intersection
 - (ii) on a sidewalk
 - (iii) on a crosswalk
 - (iv) at any other place where traffic signs prohibit stopping
 - (2) No operator of any vehicle other than school division operated transportation vehicle and the Shaunavon Para-transit shall stop within the frontage distance of any school building as defined in APPENDIX 8
- (v) **GENERAL**
 - (1) No person shall clean any vehicle on any highway.
 - (2) Vehicle repairs, including changes of tire, shall not be made on any street unless in the case of emergency repairs.

4. SIGNAGE

- (a) Council shall cause to be erected and maintained at all stop streets listed in APPENDIX 1, at a distance of approximately three (3) metres from point of intersection, an appropriate "Stop" sign, so placed to face traffic approaching the intersection.
- (b) Council shall cause to be erected and maintained at all yield intersections listed in APPENDIX 2, at a distance of approximately three (3) metres from point of intersection, an appropriate "yield" sign, so placed to face traffic approaching the intersection.
- (c) Council shall cause to be erected and maintained at all intersections designated as "No U-Turn" intersections listed in APPENDIX 3, appropriate signs prohibiting U-Turns, so placed to face the traffic approaching the intersection.
- (d) Council shall cause to be erected and maintained appropriate signs and/or curb markings at all "No Parking" areas listed in APPENDIX 8 and "Handicapped Parking" areas listed in APPENDIX 10. Such signs or curb markings shall be visible from that part of the highway to which the restriction applies.
- (e) Council may by resolution provide for the erection and maintenance on any highway and at any designated point or points thereof, of such signs as it may deem expedient for warning, guidance, direction or information thereon.
- (f) Council shall cause to be erected and maintained at all "Speed Bump" locations an appropriate sign warning of the bump(s) placed to face the traffic approaching the speed bump.

5. PARADES AND FUNERAL PROCESSIONS

- (a) **PARADES**
A person desiring to hold a parade shall apply in writing to Council for permission. Upon making the request the person must specify the nature of the parade, the day and hour on which it is to be held, the place of formal dispersal, the exact route to be followed. Council may, at their discretion, deny the permit for the parade.
- (b) **FUNERAL PROCESSIONS**
 - 1) The lead vehicle in a funeral procession shall be identified by a distinguishing marker(s) or pennant(s).
 - 2) Notwithstanding anything contained elsewhere in this Bylaw, the following shall apply to the use of the curb and space adjacent to any funeral parlor or other place where a funeral is to be held.
 - (i) Such use shall be applicable for one hour prior to and during actual funeral service.



- (ii) The person in charge of any funeral may place markers along the curbs on either or both sides of the street adjacent to the parlor or other place where a funeral is to be held. Such markers shall indicate that the area is "Reserved for Funeral Procession" and during the time the markers are lawfully in place no person shall park a vehicle between the curb points so marked unless it is to be part of such funeral procession provided that nothing herein shall make it an offence for any person to fail to remove there from a vehicle previously lawfully parked.
 - (iii) The markers shall be removed forthwith after the funeral has been completed.
- 3) Vehicles in a funeral procession shall be exempt from the requirement to stop at any designated 'four way stop', all other rules of the road must be obeyed.

6. PENALTIES

- (a) **SIGNS:**
Any person who contravenes any of the provisions of subsection 3. (c) of this bylaw is guilty of an offence or liable on summary conviction to the penalties provided in the General Penalty Bylaw of the municipality.
- (b) **LUG VEHICLES AND POWER TURNS:**
Any person who contravenes any of the provisions of subsections 3. (f) (1) and 3. (h) of this bylaw shall be liable on summary conviction to a penalty of \$200.00.
- (c) **PARKING, U-TURNS, PUBLIC RESERVE, LOADING ZONES:**
A person who contravenes or fails to comply with the following subsections of this bylaw or with any notice or order given hereunder shall be guilty of an offence and upon conviction, shall be liable to penalties as follows:

(1) Any violations under Subsection 3. (g), except 3.(g)(8)	\$ 100.00
(2) Violation under Subsection 3.(g)(8)	\$ 200.00
(3) Violation under Subsections 3.(k)(1) & (2)	\$ 100.00
(4) Violation under Subsection 3.(m)(1)	\$ 200.00
(5) Violation under Subsection 3.(o)(1) & (2)	\$ 100.00
(6) Violation under Subsection 3. (p)	\$ 200.00
(7) Violation under Subsection 3. (q)	\$ 200.00
(8) Violation under Subsection 3. (r)	\$ 200.00
(9) Violation under Subsection 3. (u)(1)(2)	\$ 100.00
(10) Violation under Subsection 3. (l)(6)	\$ 300.00
- (d) **NOTICE OF VIOLATION:**
 - (1) A violator of any of the subsections of this bylaw, as set out in Section 6.(c) upon being served with a Notice of Violation, may, during the regular office hours, voluntarily pay the penalty at the municipal office, and upon payment as so provided, that person shall not be liable to prosecution of the offence. If the prescribed penalty is not paid voluntarily within the prescribed time, charges may be laid and if the person(s) is found guilty of an offense, is liable on summary conviction to the penalties provided in the General Penalty Bylaw of the Town.
 - (2) The Notice of Violation shall be in Form "2", APPENDIX 13, attached to and forming part of this bylaw.
- (e) **WEIGHT RESTRICTIONS:**
 - (1) A person who contravenes the provisions of subsections 3. (l), (1) and (2), is guilty of an offence and liable on summary conviction to a penalty of not less than \$50.00, nor more than \$200.00 for the first offence and not less than \$100.00, nor more than \$400.00 for each subsequent offence.
 - (2) A further penalty shall be imposed as follows:
 - (i) six dollars for each 50 kg or fraction thereof for the first 1,000 kg in excess of the prescribed maximum gross weight allowable; and
 - (ii) ten dollars for each 50 kg or fraction thereof in excess of 1.000 kg that the actual gross weight exceeds the prescribed gross weight allowable, provided that in computing the further penalty, 500 kg or two percent of the maximum gross weight fixed by this bylaw, whichever is the lesser, shall not be taken into account.

(3) In each instance, the total fine shall not exceed the maximum provided for in the general penalty bylaw of the municipality.

- (f) **BICYCLES, SKATEBOARDS, ROLLERBLADES AND/OR ROLLERSKATES:**
The penalty for the contravention of subsection 3. (n) is as follows:
- (1) for the first infraction impounding the bicycle, skateboard or rollerblades/roller skates for seven (7) days;
 - (2) for the second or additional infractions impounding the bicycle, skateboard or rollerblades/roller skates for fourteen (14) days.
- (g) **SPEED, FAILING TO STOP, FAILING TO YIELD, ETC.**
The penalties for these and other traffic violations other than parking under *The Traffic Safety Act, The Snowmobile Act and The School Bus Operating Regulations* shall be liable to the penalties imposed by *The Summary Offences Procedure Act, 1990* and/or any other applicable legislation.

7. IMPOUNDING

- (a) Any member of the police force or other person appointed by Council may remove or cause to be removed any vehicle that is unlawfully placed, left or kept on any street or lane, public parking place, or other public place, or municipally owned property, and to impound and store such vehicle.
- (b) Where a vehicle has been impounded or stored after it has been removed under subsection (a), it may be retained at a place designated by Council for a period of thirty (30) days from the date of removal unless the costs of removal, impounding and storage are sooner paid. Upon payment of the full costs herein, the vehicle may be released to the owner thereof.
- (c) If the costs of removal, impounding and storage are not paid within the period of thirty (30) days as specified in subsection (b), the Town of Shaunavon shall have the right to recover same from the owner of the vehicle by:
- (1) legal action in a court of competent jurisdiction;
 - (2) sale by public auction on publication of a notice designating the time and place of sale at least fourteen (14) days prior to the date of the sale in a newspaper circulating in the Town of Shaunavon, and on sending such notice by registered mail to the owner at the address appearing on the last registration of the vehicle.

8. REPEAL OF EXISTING BYLAWS

- (a) Bylaw Numbers 2020-10 and 2021-16 are hereby repealed.

9. COMING INTO FORCE

- (a) This Bylaw shall come into force upon passing of the third and final reading.

Mayor

CAO



Read a third time and adopted this

21st day of December, 2021

APPENDIX 1
TOWN OF SHAUNAVON
OF BYLAW NO. 2021-17
 "STOP" STREETS
Section 2. (a)

<u>STREET OR AVENUE</u>	<u>WHERE INTERSECTING</u>	<u>TRAFFIC DIRECTION</u>
5 th Street E.	3 rd Avenue E.	South
5 th Street E.	6 th Avenue E.	North
4 th Street E.	6 th Avenue E.	South
4 th Street E.	4 th Avenue E.	North/South
4 th Street E.	3 rd Avenue E.	North/South
3 rd Street E.	3 rd Avenue E.	South
3 rd Street E	4 th Ave. E.	North/South
2 nd Street E.	3 rd Avenue E.	North/South
1 st Street E.	3 rd Avenue E.	South
Centre Street	10 th Avenue	North
Centre Street	3 rd Avenue	North/South
Centre Street	1 st Avenue	South
1 st Street W.	3 rd Avenue W.	South
1 st Street W.	5 th Avenue W.	North/South
1 st Street W.	6 th Avenue W.	North/South
1 st Street W.	7 th Avenue W.	North
2 nd Street W.	7 th Avenue W.	North/South
2 nd Street W.	6 th Avenue W.	South
2 nd Street W.	5 th Avenue W.	North
2 nd Street W.	3 rd Avenue W.	North/South
3 rd Street W.	3 rd Avenue W.	South
3 rd Street W.	5 th Avenue W.	North/South
3 rd Street W.	6 th Avenue W.	North/South
3 rd Street W.	7 th Avenue W.	North
4 th Street W.	7 th Avenue W.	North/South
4 th Street W.	6 th Avenue W.	North/South
4 th Street W.	3 rd Avenue W.	North/South
5 th Street W.	3 rd Avenue W.	North/South
Kelly Drive	7 th Avenue W.	South
7 th Street W.	3 rd Avenue W.	North/South
1 st Avenue W.	Highway 37	West
2 nd Avenue E	Centre Street	West
2 nd Avenue W.	Centre Street	East
2 nd Avenue W.	4 th Street W	East
3 rd Avenue E.	RM grid road	East
3 rd Avenue W.	Highway 37	West
3 rd Avenue W.	Centre Street	East
3 rd Avenue E.	Centre Street	West
4 th Avenue E	5 th Street E.	East
4 th Avenue E.	2 nd Street E.	West
4 th Avenue E.	2 nd Street E. (South of Memorial Park)	East
4 th Avenue E.	1st Street E. (South of Memorial Park)	West
4 th Avenue E.	1 st Street E.	East
4 th Avenue E.	Centre Street	West
4 th Avenue W.	Centre Street	East
5 th Avenue W.	Highway 13/37	West
5 th Avenue W.	4 th Street W.	East/West
5 th Avenue W.	Centre Street	East
5 th Avenue E.	Centre Street	West
5 th Avenue E.	5 th Street E.	East/West
6 th Avenue E.	Centre Street	West

Handwritten signature
11

6th Avenue W.

Centre Street

East

APPENDIX 1, page 2/2
TOWN OF SHAUNAVON
OF BYLAW NO. 2021-17
 "STOP" STREETS
Section 2. (a)

<u>STREET OR AVENUE</u>	<u>WHERE INTERSECTING</u>	<u>TRAFFIC DIRECTION</u>
6 th Avenue W.	4 th Street W.	East/West
7 th Avenue W.	Centre Street	East
7 th Avenue E.	Centre Street	West
8 th Avenue E.	Centre Street	West
8 th Avenue W.	4 th Street W.	East
10 th Avenue W.	Highway 13/37	East/West
West Service Road	Highway 13	West
West Service Road	Highway 13/37 (East of Pcl K, 69SC08672)	East
Greenslade Way	Highway 13/37	East
Horsey Road	West Service Road	East

Access points that exits or may exit onto 1st Avenue west from Parcel A and D plan 102081877

Access points that exits or may exit onto 3rd Avenue west from Parcel B and C 102081877

Access points that exits or may exit onto 6th Avenue East from Parcel M Plan 98SC05478

Handwritten signature and initials, possibly 'KB' and 'J', with the number '12' written below.

APPENDIX 2
TOWN OF SHAUNAVON
OF BYLAW NO. 2021-17
"YIELD" STREETS
(Section 2. (b))

<u>STREET OR AVENUE</u>	<u>WHERE INTERSECTING</u>	<u>TRAFFIC DIRECTION</u>
5 th Street E.	1st Avenue E.	South
4 th Street E.	10 th Avenue E.	North
4 th Street E.	5 th Avenue E.	North
4 th Street E.	4 th Avenue E.	North/South
4 th Street E.	1 st Avenue E.	South
3 rd Street E.	4 th Avenue E.	North/South
3 rd Street E.	5 th Avenue E.	North/South
3 rd Street E.	6 th Avenue E.	North/South
3 rd Street E.	7 th Avenue E.	North/South
3 rd Street E.	10 th Avenue E.	North
2 nd Street E.	10 th Avenue E.	North
2 nd Street E.	8 th Avenue E.	North/South
2 nd Street E.	7 th Avenue E.	North/South
2 nd Street E.	6 th Avenue E.	North/South
2 nd Street E.	5 th Avenue E.	North/South
2 nd Street E.	2nd Avenue E.	North/South
2 nd Street E.	1 st Avenue E.	South
1 st Street E.	5 th Avenue E.	North/South
1 st Street E.	6 th Avenue E.	North/South
1 st Street E.	7 th Avenue E.	North/South
1 st Street E.	8 th Avenue E.	North/South
1 st Street E.	10 th Avenue E.	North
1 st Street W.	4 th Avenue W.	North/South
2 nd Street W.	4 th Avenue W.	North/South
2 nd Street W.	2 nd Avenue W.	North/South
2 nd Street W.	1 st Avenue W.	South
4 th Street W.	10 th Avenue W.	North
4 th Street W.	1 st Avenue W.	South
5 th Street W.	1 st Avenue W.	South
5 th Street W.	5 th Avenue W.	North
5 th Street W.	6 th Avenue W.	North
6 th Street W.	5 th Avenue W.	North
Poplar Crescent	West end at 6 th Avenue W.	South
Poplar Crescent	East end at 6 th Avenue W.	South
Kelly Drive	Poplar Crescent	South
Kelly Drive	7 th Avenue W.	North
7 th Street W.	1 st Avenue W.	South
7 th Street W.	5 th Avenue W.	North
1 st Avenue E.	Eastern Boundary (Grid Road)	East
2 nd Avenue E.	4 th Street E.	East
2 nd Avenue W.	4 th Street W.	West
4 th Avenue E.	5 th Street E.	East
4 th Avenue W.	3 rd Street W.	West
4 th Avenue W.	3 rd Street W. (South of Courthouse)	East
4 th Avenue W.	4 th Street W (South of Courthouse)	West
4 th Avenue W.	3 rd Street W (North of Courthouse)	East
4 th Avenue W.	4 th Street W (North of Courthouse)	West
4 th Avenue W.	4 th Street W.	East
4 th Avenue W.	5 th Street W.	East/West
4 th Avenue W.	7 th Street W.	West
6 th Avenue E.	Eastern Boundary (Grid Road)	East
7 th Avenue E.	4 th Street E.	East
8 th Avenue E.	3 rd Street E.	East
Hall Street	10 th Avenue W.	North
Horsey Road	10 th Avenue W.	North

K. B. J.
13

APPENDIX 3
TOWN OF SHAUNAVON
OF BYLAW NO. 2021-17
"NO U-TURN" INTERSECTIONS
(Section 2. (b))

<u>STREET OR AVENUE</u>	<u>WHERE INTERSECTING</u>	<u>TRAFFIC DIRECTION</u>
Centre Street	Eighth Avenue	North, South, East
Centre Street	Seventh Avenue	All Directions
Centre Street	Sixth Avenue	All Directions
Centre Street	Fifth Avenue	All Directions
Centre Street	Fourth Avenue	All Directions
Centre Street	Second Avenue	All Directions
Third Avenue	Centre Street	All Directions
Third Avenue	Second Street East	All Directions
Third Avenue	First Street East	All Directions
Third Avenue	First Street West	All Directions
Third Avenue	Second Street West	All Directions

APPENDIX 4
TOWN OF SHAUNAVON
OF BYLAW NO. 2021-17
LOADING ZONES (Section 2. (d))

Loading zones may be used by a vehicle only while engaged in the loading or unloading of passengers or goods, subject to the following restrictions:

1. School Loading Zone

The operator of a vehicle may use the following School Loading Zone only while loading or unloading passengers. The maximum time limit of use shall be 10 minutes and shall apply at all times.

<u>STREET OR AVENUE</u>	<u>SIDE OF STREET</u>	<u>BETWEEN/EXPLANATION</u>
-------------------------	-----------------------	----------------------------

Public School – 5 th Avenue School Frontage		
5 th Avenue	North side	2 nd Street West to 1 st Street West

APPENDIX 5
TOWN OF SHAUNAVON
OF BYLAW NO. 2021-17
"NO THROUGH ROAD"
(sub-section 2. (e))

Intersection Fifth Avenue and Fifth Street East, traveling east ending in parcel A, Plan 102121108, Prairie Sky Estates

South of Intersection of Ninth Street West and 6th Avenue



15

APPENDIX 6
TOWN OF SHAUNAVON
OF BYLAW NO. 2021-17
Form 1 - PERMIT TO OPERATE LUG VEHICLE
(Section 3. (f) (2))

NAME: _____

ADDRESS: _____

TYPE OF VEHICLE: _____

ROUTE: _____

DEPOSIT: _____

I DECLARE THAT:

- 1) I will use reasonable care in propelling, operating or driving such lug vehicle over the highway to prevent any damage resulting to the highway.
- 2) I will, when operating such lug vehicle over any bridge or culvert on any highway or on any specified bridge or culvert thereon, lay down on such bridge or culvert planks or timbers of not less than five (5) cm. in thickness or less than four (4) metres in length, such planks or timbers to be laid lengthwise across the bridge or culvert in the direction in which the lug vehicle is proceeding in such a manner as they will support the wheels or tread of the lug vehicle on both sides thereof throughout its entire passage over such bridge or culvert.
- 3) I will pay for all damages caused to such highway or to any bridge or culvert thereon as a result of propelling, operating or driving such lug vehicle thereon.

OWNER/OPERATOR



APPENDIX 7
TOWN OF SHAUNAVON
OF BYLAW NO. 2021-17
ANGLE PARKING ONLY
(Section 3. (g) (3) (iii))

<u>STREET OR AVENUE</u>	<u>FROM</u>	<u>TO</u>
Centre Street	First Avenue	Fifth Avenue
Third Avenue	Second Street West	Second Street East

Handwritten signature
17

APPENDIX 8
TOWN OF SHAUNAVON
OF BYLAW NO. 2021-17
"NO PARKING" ZONES
(Section 3. (g)(4))

<u>STREET OR AVENUE</u>	<u>SIDE OF STREET</u>	<u>BETWEEN/EXPLANATION</u>
1) There shall be No Parking at any time:		
3 rd Avenue feet	South side	North side of Lot 28 and 10 of Lot 29, Block 8, Plan B3185 (car wash)
Braydon Coburn Drive Centre	East and West	Within Parcel V, Recreation From the entrance to past the swimming pool
Fifth Avenue West	north and south side	highway 13/37 & 5 th Street
Industrial park district service road 18 3		cs 37 03 80 located E1/2 18 8
2) There shall be No Parking at Any Time except 'Emergency Personnel' parking, and these vehicles require appropriate designation:		
3 rd Avenue portion Hall) and	South side	North side of most westerly of lot 41, lot 42 (Shawnee lots 43 and 44, (Fire Hall) in Block 8, Plan B3185
3) School Zones: No Stopping between the hours of 8:00 a.m. to 4:30 p.m. on school days; except school division vehicles and the Shaunavon Para-transit for drop off and loading:		
Separate School – 6 th Avenue school frontage 6 th Avenue	South side	3 rd Street East to 5 th Street East
Public School – 5 th Avenue School Frontage 5 th Avenue West	North side	3 rd Street West to 2 nd Street
High School – 7 th Avenue School Frontage: 7 th Avenue	North side	4 th Street West to end of Lot 61 Plan 69SC03223
4) No Parking except for Parking for 'Courtesy Van/Car', operated by Shaunavon Community Services, Monday to Friday, 9:00 a.m. to 5:00 p.m:		
Centre Street B3185	West Side	One parking stall in front of Lot 10, Block 15, Plan No.
15 Minute Parking Zone, 8:00 a.m. to 6:00 p.m. Monday to Saturday Third Avenue	South side	North side of pt Lot 29 to Lot 33, Block 8, Plan B3185 (Post Office)
5) No Parking, 8:00 a.m. to 5:00 p.m., Monday through Friday:		
345 First Street East	West	Across from RPM



18

APPENDIX 9
TOWN OF SHAUNAVON
OF BYLAW NO. 2021-17
RESTRICTED VEHICLE PARKING
(Section 3. (g)(9))

<i>STREET OR AVENUE</i>	<i>FROM</i>	<i>TO</i>
<i>Centre Street</i>	<i>First Avenue</i>	<i>Fifth Avenue</i>
<i>Third Avenue</i>	<i>Second Street West</i>	<i>Second Street East</i>

ZONING DISTRICTS

- R1 - Residential
- R2 - Residential
- R3 - Residential Mobile Home

APPENDIX 10
TOWN OF SHAUNAVON
OF BYLAW NO. 2021-17
"HANDICAPPED PARKING" AREAS
(Subsection 3.(g)(12))

<u>STREET OR AVENUE</u>	<u>SIDE OF STREET</u>	<u>DESCRIPTION</u>
Fourth Avenue <i>(Credit Union)</i>	South	First parking stall west of intersection of Centre Street Lot 1, Block 15, B3185
Centre Street <i>(Royal Bank)</i> East-	East	First parking stall north of intersection of Third Ave Lot 14 Block 16, Plan B3185
Centre Street <i>(Nova Optical)</i> East -	East	First parking stall south of Intersection of Fifth Avenue Lot 1, Block 25, Plan B3185
Center Street <i>(Seniors Centre)</i>	East	One parking stall Lot 5, Block 25, Plan B3185
Fourth Avenue <i>(CIBC)</i>	South	First parking stall East of Intersection of Centre Street Lot 1, Block 16, Plan B3185
Center Street <i>(Museum)</i>	East	One parking stall Lot 9, Block 25, Plan B 3185
Third Avenue <i>(Post office)</i>	South	One parking stall Lot 32, Block 8, Plan B3185
<i>Parcel V (Rink facility)</i> stalls Wickenheiser Parking lot <i>front</i>	South side of the building	Two Handicapped parking <i>From the westerly edge of entrance west 41 feet</i>
Centre Street <i>(IDA Pharmacy)</i> B3185	West Side	One parking stall in front of Lot 10, Block 15, Plan No.


20

APPENDIX 11
TOWN OF SHAUNAVON
OF BYLAW NO. 2021-17
 HEAVY VEHICLE ROUTES
 (Section 3. (L)(1))

STREET OR AVENUE	FROM	TO
Fifth Avenue	Highway No. 37	Seventh Street West
Third Avenue	Highway No. 37	Fifth Street West
First Avenue	Highway No. 37	Centre Street
Seventh Street West	First Avenue	Fifth Avenue
Fifth Street West	First Avenue	Third Avenue
Provincial Highway No. 37		Within the boundaries of the municipality
Provincial Highway No. 13		Within the boundaries of the municipality

HB
21
C

APPENDIX 12
TOWN OF SHAUNAVON
OF BYLAW NO. 2021-17
PUBLIC LANDS
(Subsection 3. (m))

DESCRIPTION	FACILITY
Public Reserve R2, Plan B318	Public Elementary School
Public Reserve R3, Plan B3183	Courthouse
Public Reserve R4, Plan B318	Memorial Park
Public Reserve R10, Plan B318	Shawnee Campground
Public Reserve R9, Plan B318	Sports fields
Public Reserve R10, Plan 82SC11060	Sunnynook Park
Block 61, Plan 69SC03223	High School
Parcel V, Plan 101897714	Recreation Complex and Campground
Parcel M, Plan 98SC05478	Hospital and Special Care Centre
Parcel L, Plan DU5430	Separate Elementary School
Lot 22, Block 68, Plan 81SC06153	Avondale Park
Parcel W, Plan 101897938, ext 4, 5 and 6	Old golf course

APPENDIX 13
TOWN OF SHAUNAVON
OF BYLAW NO. 2021-17
"FORM 2 - Notice of Violation"
(Subsection 6. (d) (2))



Town of Shaunavon
401 – 3rd Street West P.O Box 820, Shaunavon, SK, S0N 2M0
Phone: (306) 297-2605 Fax: (306) 297-2608

Notice of Violation Number: _____
(AVOID PROSECUTION BY PAYING PROMPTLY)

NAME: _____
LAST FIRST MIDDLE INITIAL

ADDRESS: _____
STREET CITY PROVINCE POSTAL CODE

MAILING ADDRESS: _____

On the day of _____, 20__ at Shaunavon, Saskatchewan, at ___: ___ AM/PM
Did commit the following violation: _____

- Vehicle Operation and Parking Bylaw No. 2021-14 Section Number
- Licensing, Regulations and Controlling Dogs and Cats, Bylaw No. 2007-08
- Noise Regulations, Bylaw No. 2010-06
- Other: _____

Fine Amount: \$ _____

Vehicle Information:

Vehicle License Number: _____
Make: _____ Model: _____ Year: _____

Owners Name (if different from the above): _____
Address (if different from the above): _____

OFFICER: _____
(Name)

TOWN BYLAWS ARE PROSECUTED IN PROVINCIAL COURT
NOTICE RESPECTING VOLUNTARY PAYMENT WITHOUT COURT APPEARANCE
Voluntary payment of the above penalty to the municipal office of the Town of Shaunavon shall be made during the regular office hours or by mail within 7 days from the date of service of the Notice of Violation.

If you do not make a voluntary payment within the time set out above, you shall be liable to prosecution and, upon summary Conviction, you shall be liable to the penalty provided in the General Penalty Bylaws of the Town.

KB
[Signature]
23